



HELSINGIN YLIOPISTO
HELSINGFORS UNIVERSITET
UNIVERSITY OF HELSINKI

Instruction card for downloading data from Eurostat



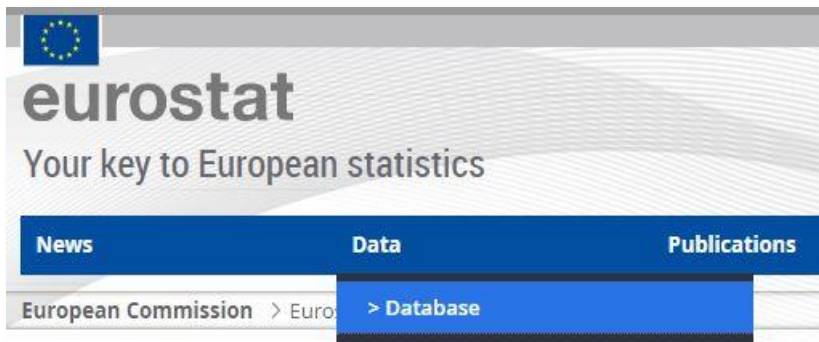
Lehtonen, P., Kaarto, E., Pilleri, V. & Muukkonen, P.

petteri.muukkonen@helsinki.fi

Eurostat (European Statistical Office) is a Directorate-General of the European Commission. Its main responsibilities are to provide statistical information to the institutions of the European Union (EU). There is a multitude of different options for data. For example, some data are aggregated by country, some by NUTS-region. The dataset are for example about

- Agriculture,
- Climate change
- Forestry
- Population
- Transportation
- Tourism

1) Follow the link: <https://ec.europa.eu/eurostat>. On the front page, click Data -> Database.



2) You can click on folders until you find your dataset like in the picture below.

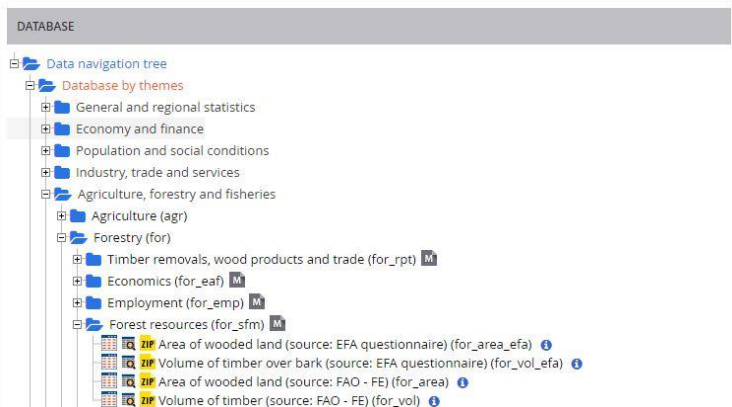




Table				
Table Line Bar Map				
	TIME	1990	2000	2010
GEO	↓			
European Union - 27 countries (from 2020)		145 831.62	151 626.76	156 448.47
European Union - 28 countries (2013-2020)		147 889.62	154 588.76	159 499.47
Belgium		677.48	667.38	689.87
Bulgaria		3 327.00	3 375.00	3 737.00
Czechia		2 629.42	2 637.29	2 657.38
Denmark		531.44	571.60	586.49
Germany (until 1990 former territory of the FRG)		11 388.00	11 354.00	11 489.00
Estonia		2 285.98	2 238.89	2 336.02
Ireland		461.64	638.36	728.38
Greece		3 298.55	3 608.23	3 981.88
Spain		13 984.66	17 093.93	18 545.34

3) Click the data explorer button  or the data browser button 

Layer preview that can look like this.

4) Choose your data format and click Download in X Format button. This starts the download. Or, if you previously clicked the data browser button, click the data format you want and click Download from the popup window.

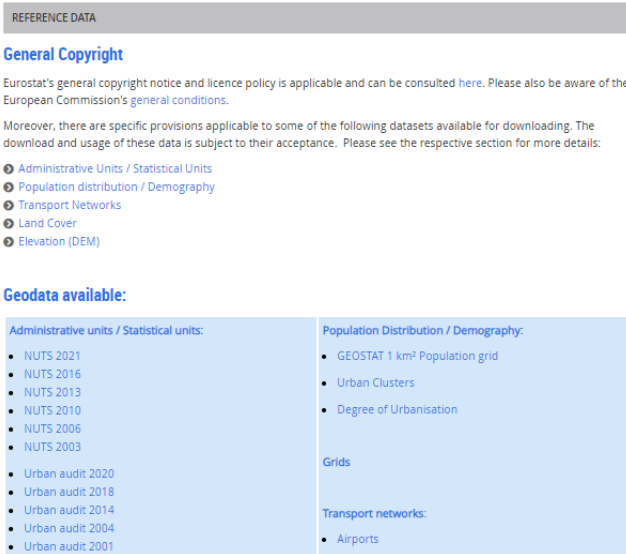


UNIVERSITY OF HELSINKI
FACULTY OF SCIENCE

Eurostat also provides Geospatial data from a different source. The datasets are about

- Administrative units
- Demographics
- Transport networks
- Land cover
- Elevation

1) Go to: <https://ec.europa.eu/geodata/reference-data>. Here you can see all the geospatial data available.



REFERENCE DATA

General Copyright

Eurostat's general copyright notice and licence policy is applicable and can be consulted [here](#). Please also be aware of the European Commission's [general conditions](#).

Moreover, there are specific provisions applicable to some of the following datasets available for downloading. The download and usage of these data is subject to their acceptance. Please see the respective section for more details:

- Administrative Units / Statistical Units
- Population distribution / Demography
- Transport Networks
- Land Cover
- Elevation (DEM)

Geodata available:

Administrative units / Statistical units: <ul style="list-style-type: none">• NUTS 2021• NUTS 2016• NUTS 2013• NUTS 2010• NUTS 2006• NUTS 2003• Urban audit 2020• Urban audit 2018• Urban audit 2014• Urban audit 2004• Urban audit 2001	Population Distribution / Demography: <ul style="list-style-type: none">• GEOSTAT 1 km² Population grid• Urban Clusters• Degree of Urbanisation Grids Transport networks: <ul style="list-style-type: none">• Airports
---	---

The site should be similar to this.